

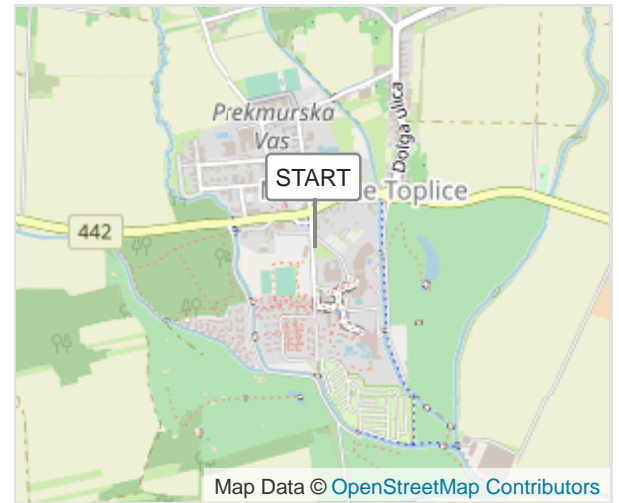


# 44 KM\_Terme 3000

## ROUTE INFORMATION



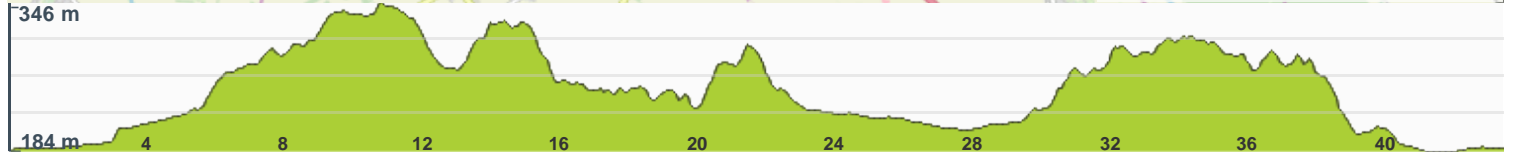
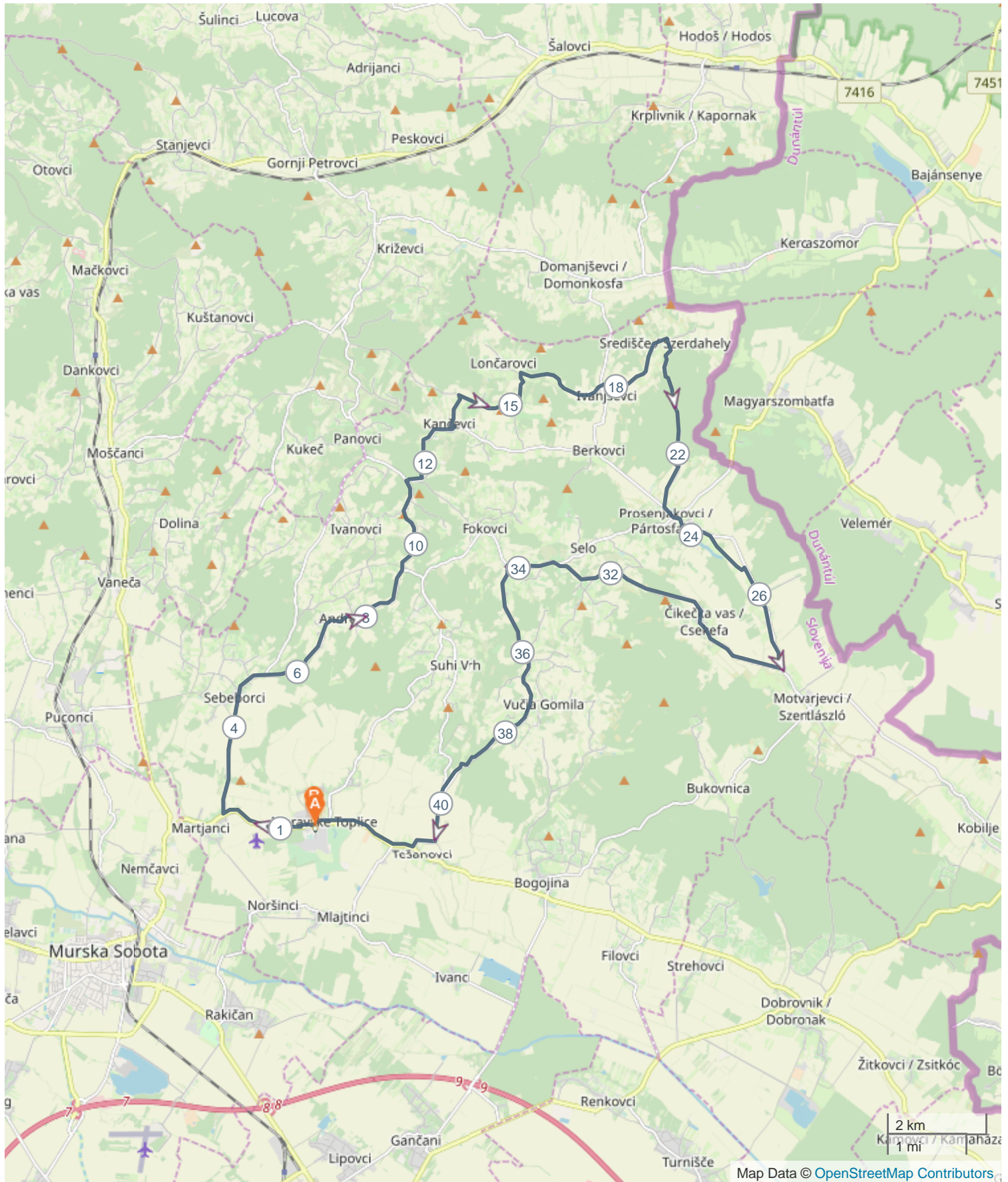
ROUTE LENGTH	43.469 km
ASCENT	562 m
DESCENT	561 m
HILLS	↑ 39.2%   ↓ 36.7%   → 24.1%
TERRAIN	Road <b>A</b>
START	<b>LAT:</b> 46.683849, <b>LNG:</b> 16.219481



## NOTES

28.KM po Občini M.Toplice

# 44 KM\_Terme 3000



## ROUTE DIRECTIONS

No	Km	Turn	Directions
1	0.000		Start on
2	0.185	→	Turn right
3	0.323	→	Turn right
4	0.328	←	Turn left onto Kranjčeva ulica
5	0.491	↗	Keep right
6	0.525	↘	Turn sharp right
7	1.347	→	Turn right
8	1.353	←	Turn left onto 442
9	2.212	→	Turn right onto 725
10	9.337	↘	Turn sharp right onto Ivanovci
11	9.370	↖	Turn slight left
12	11.336	↙	Turn sharp left onto Kančevci
13	11.358	↗	Turn slight right onto Kančevci
14	11.655	←	Turn left onto Kančevci
15	13.191	←	Turn left onto Kančevci
16	13.918	↘	Turn sharp right
17	15.056	↗	Turn slight right onto Lončarovci
18	15.165	↗	Turn slight right onto Ratkovci
19	15.171	→	Turn right onto Lončarovci
20	15.596	↗	Keep right onto Lončarovci
21	15.868	→	Turn right onto Lončarovci
22	17.687	↘	Turn sharp right onto Ivanjševci
23	17.700	↘	Turn sharp right onto Ivanjševci
24	19.628	↙	Turn sharp left onto Središče
25	23.247	←	Turn left onto Prosenjakovci
26	24.447	↗	Keep right onto Prosenjakovci
27	25.443	↘	Turn sharp right onto Pordašinci
28	27.646	←	Turn left onto Motvarjevci
29	34.195	←	Turn left onto Selo
30	41.305	→	Turn right onto Tešanovci
31	42.010	→	Turn right
32	42.015	←	Turn left
33	43.024	→	Turn right onto 442
34	43.149	↑	At roundabout, take exit 2 onto 442
35	43.453	↘	Turn sharp right

<b>No</b>	<b>Km</b>	<b>Turn</b>	<b>Directions</b>
36	43.469		FINISH